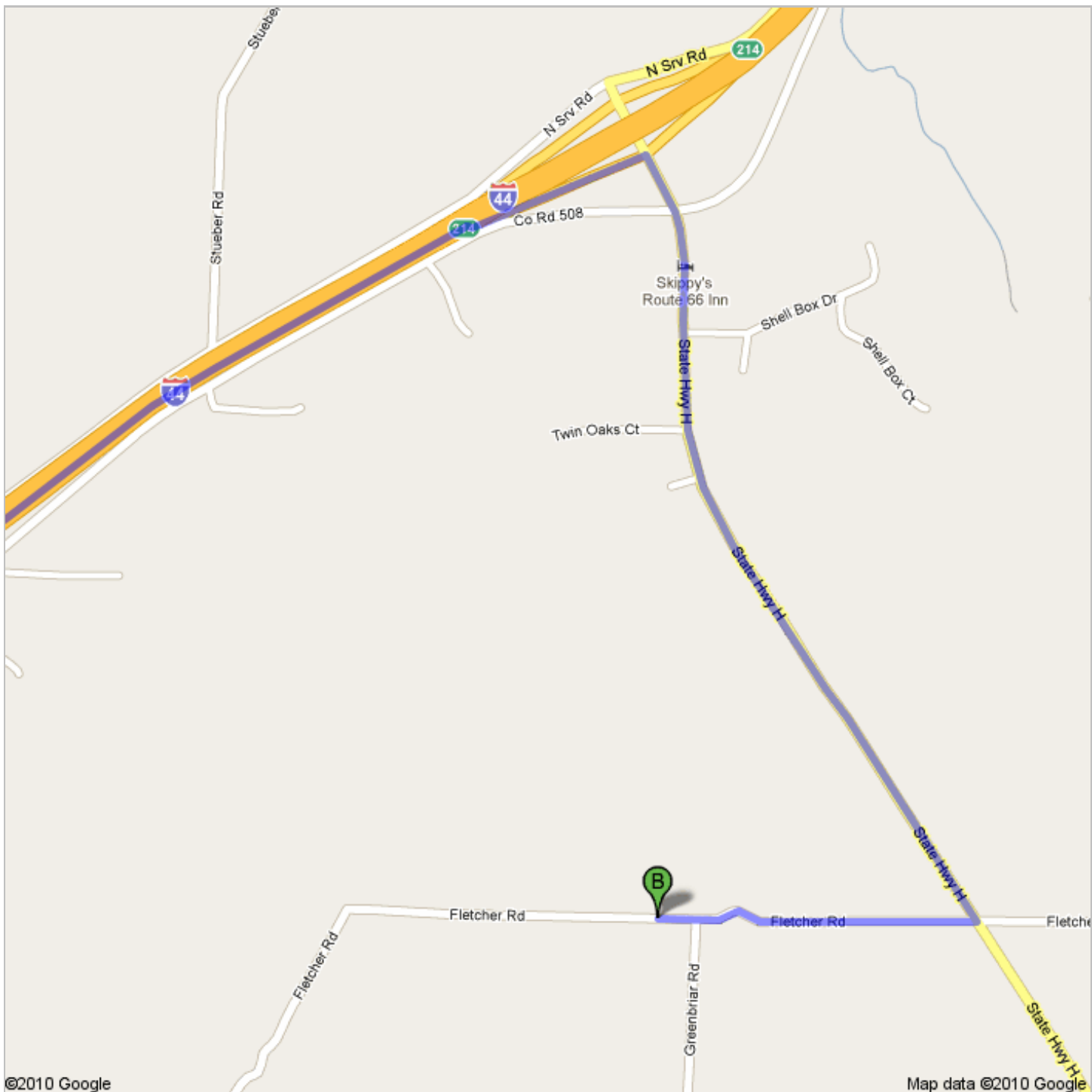


### Directions to Fletcher Rd

140 mi – about 2 hours 18 mins


(Call Corwin for Help: 636.541.6139)

After passing the town of Cuba, start looking for Hwy H (exit 214) toward Leasburg. Turn right on Fletcher Rd (Dirt road, unmarked, but it is right after a "Firewood for Sale" sign. Drive down Fletcher until you pass Greenbriar road. Turn right into the field (next to as sign on the fence shaped like the silhouette Geo Metro with the names "Geo Joe and Laura").




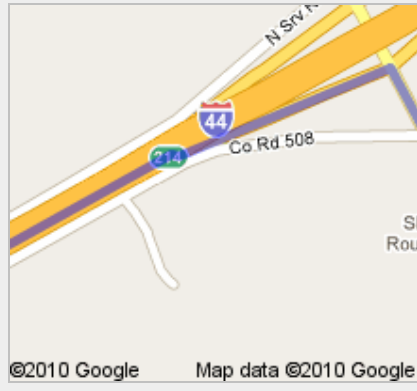
**A** Springfield, MO

1. Head **east** on **W Chestnut Expy** toward **N Main Ave**  
About 4 mins go 2.0 mi  
total 2.0 mi

 2. Turn **left** at **N Glenstone Ave/US-65 BUS N**  
Continue to follow N Glenstone Ave  
About 6 mins go 2.3 mi  
total 4.3 mi

 3. Merge onto **I-44 E** via the ramp to **Rolla**  
About 2 hours 3 mins go 134 mi  
total 138 mi

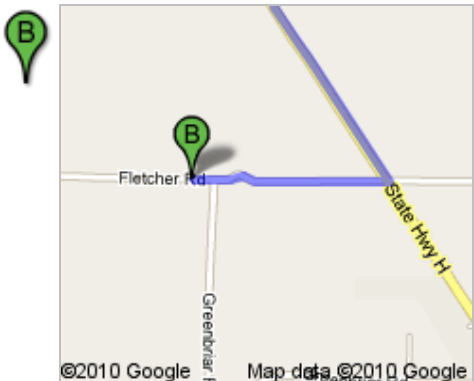
 4. Take exit **214** toward **Missouri H/Leasburg** go 0.3 mi  
total 138 mi



 5. Turn **right** at **State Hwy H**  
About 2 mins go 1.3 mi  
total 139 mi



 6. Turn **right** at **Fletcher Rd**  
About 2 mins go 0.5 mi  
total 140 mi



Fletcher Rd

These directions are for planning purposes only. You may find that construction projects, traffic, weather, or other events may cause conditions to differ from the map results, and you should plan your route accordingly. You must obey all signs or notices regarding your route.

Map data ©2010 Google

Directions weren't right? Please find your route on [www.google.com](http://www.google.com) and click "Report a problem" at the bottom left.